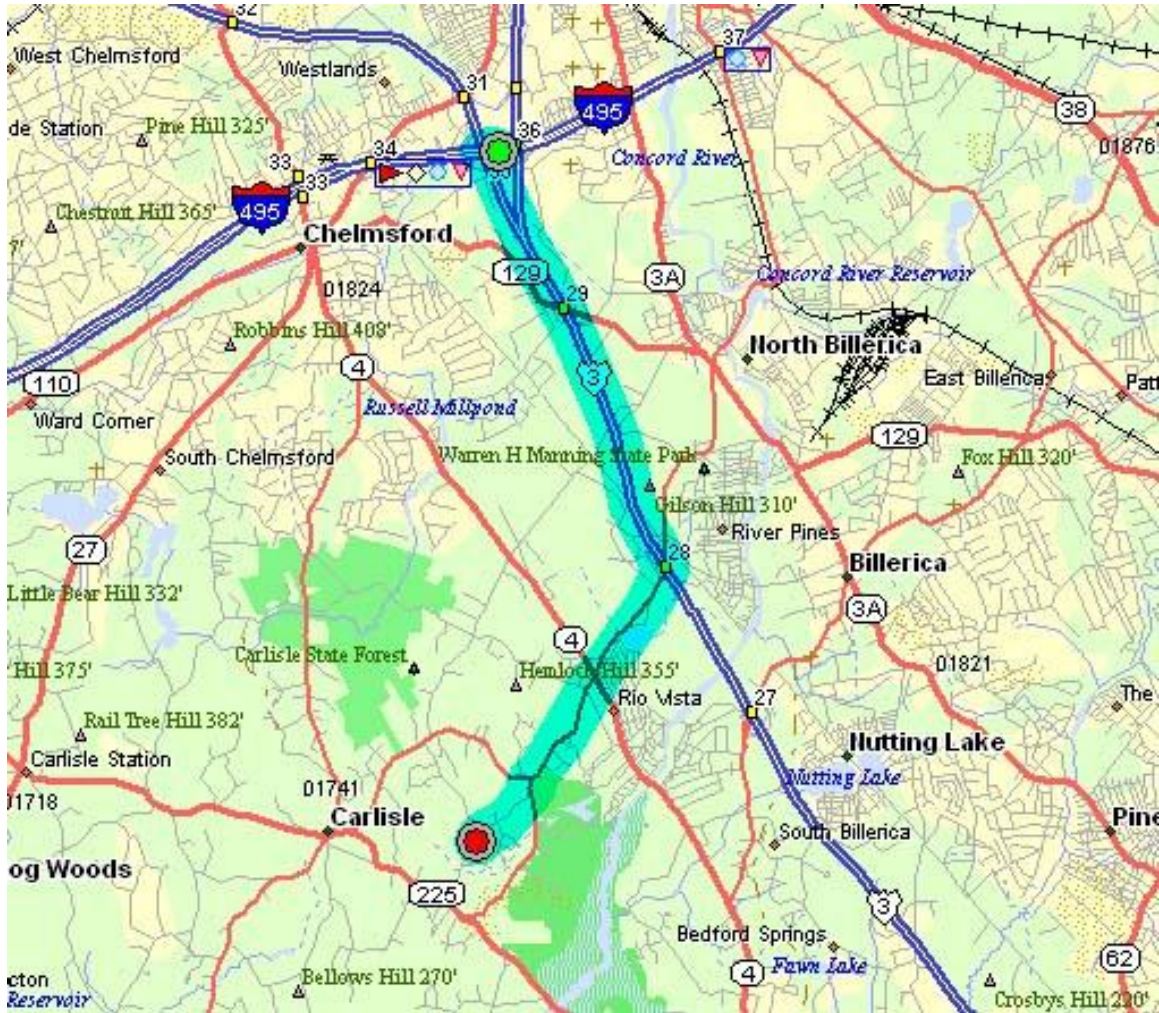


Directions to
296 Brook Street
Carlisle, MA 01741
(978) 875-2346

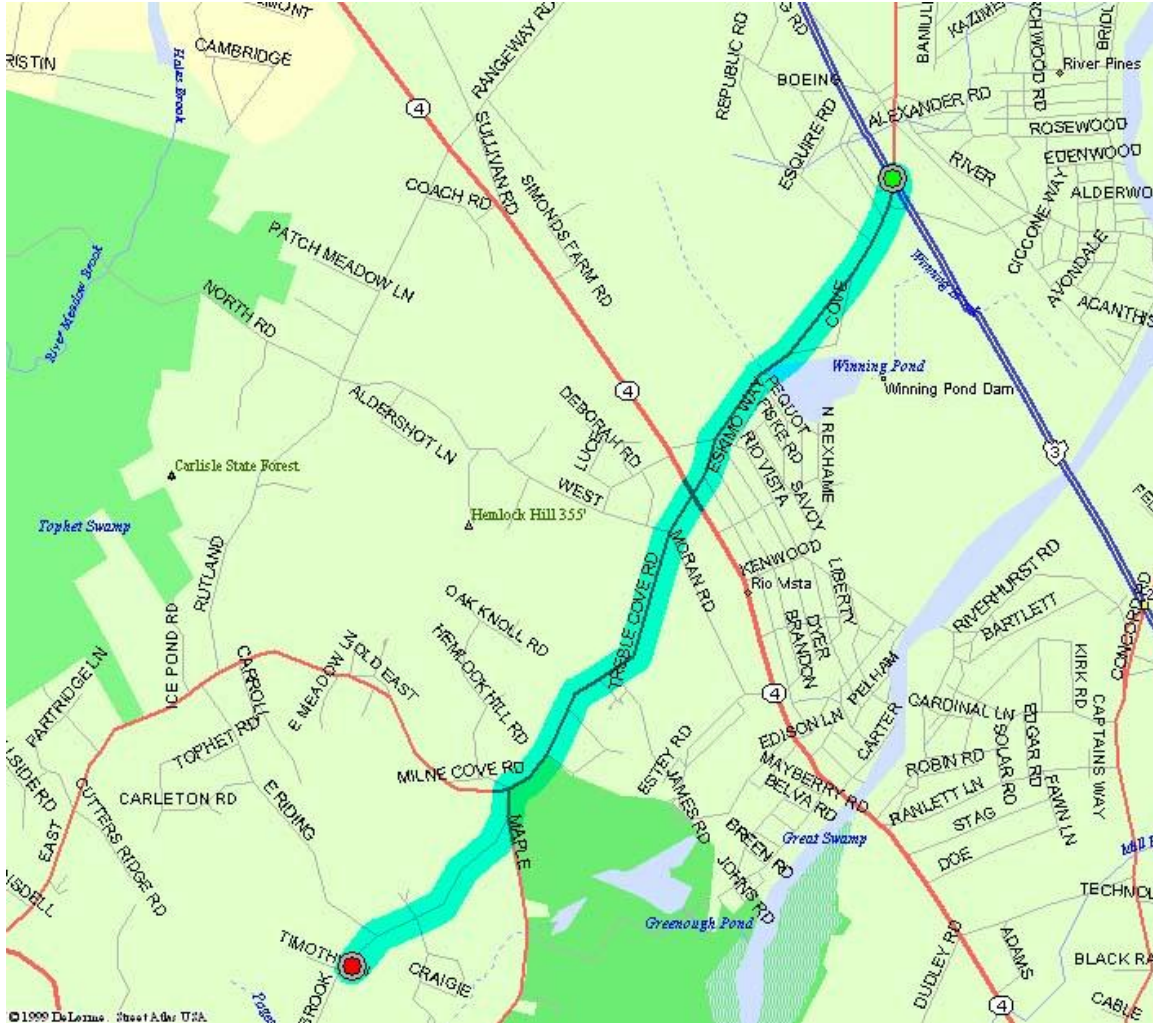
From 495:



Take Exit 35 to Route 3 South
Go 2 Exits to Exit 28 (Treble Cove Rd.)
Take a right at the end of ramp.
Go straight for about 1.8 mi. until you see a sign that says Dangerous Intersection Ahead
Turn left just after the “Dangerous Intersection” sign (be careful☺)
You will then need to turn right almost immediately.
You should now be on Brook Street.
There is a long driveway that passes between the 6th and 7th houses on the left.
After you pass between the 2 houses the first house on your right is 296 Brook Street.

Call 978-875-2346 (Chris) if you have any trouble finding the place.

Detail Map:



From 95:

Take Exit 31 to Route 3 North

Go 3 Exits to Exit 28 (Treble Cove Rd.)

Take a left at the end of ramp.

Go straight for about 2.0 mi. until you see a sign that says Dangerous Intersection Ahead

Turn left just after the “Dangerous Intersection” sign (be careful ☺)

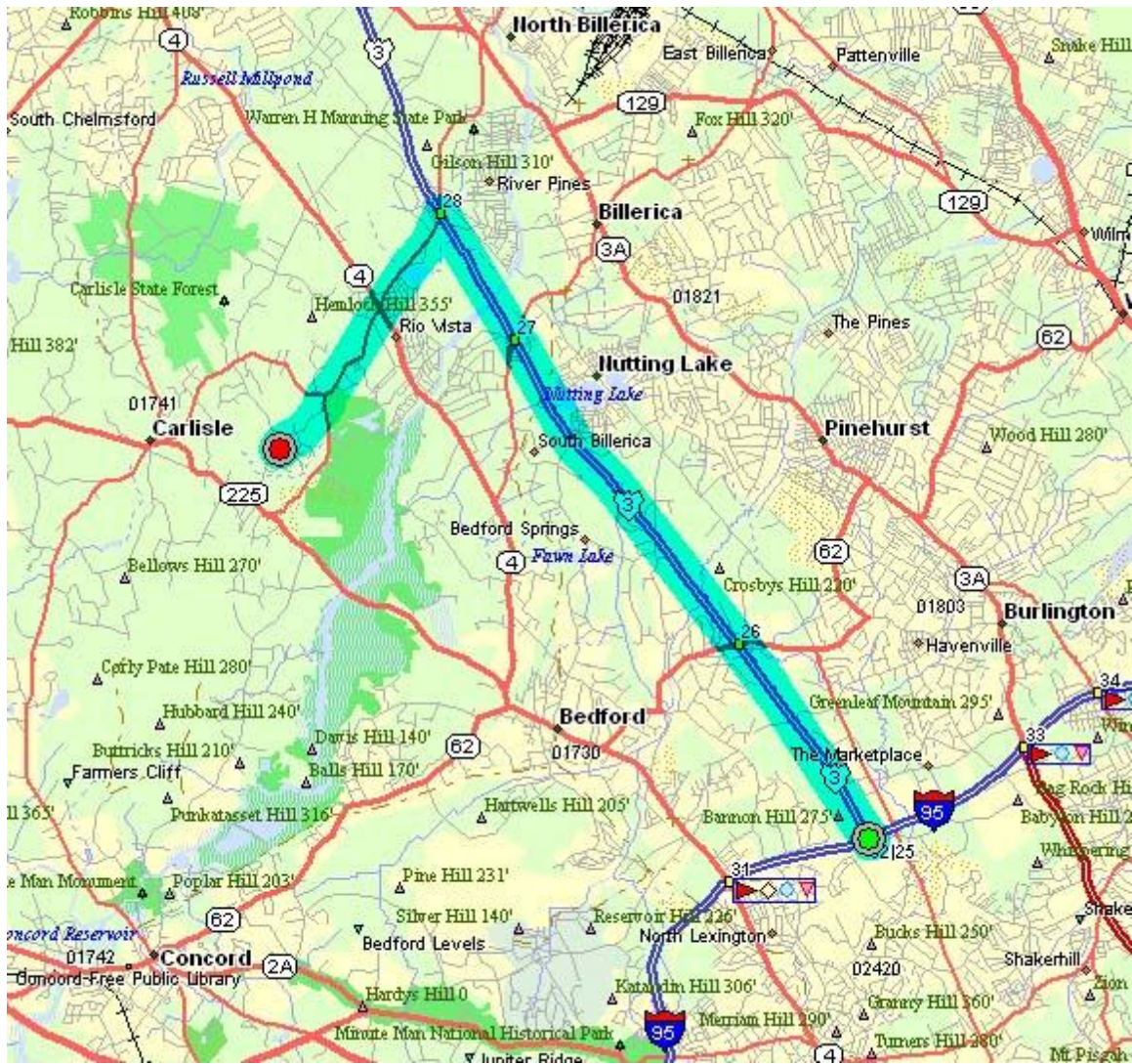
You will then need to turn right almost immediately.

You should now be on Brook Street.

There is a long driveway that passes between the 6th and 7th houses on the left.

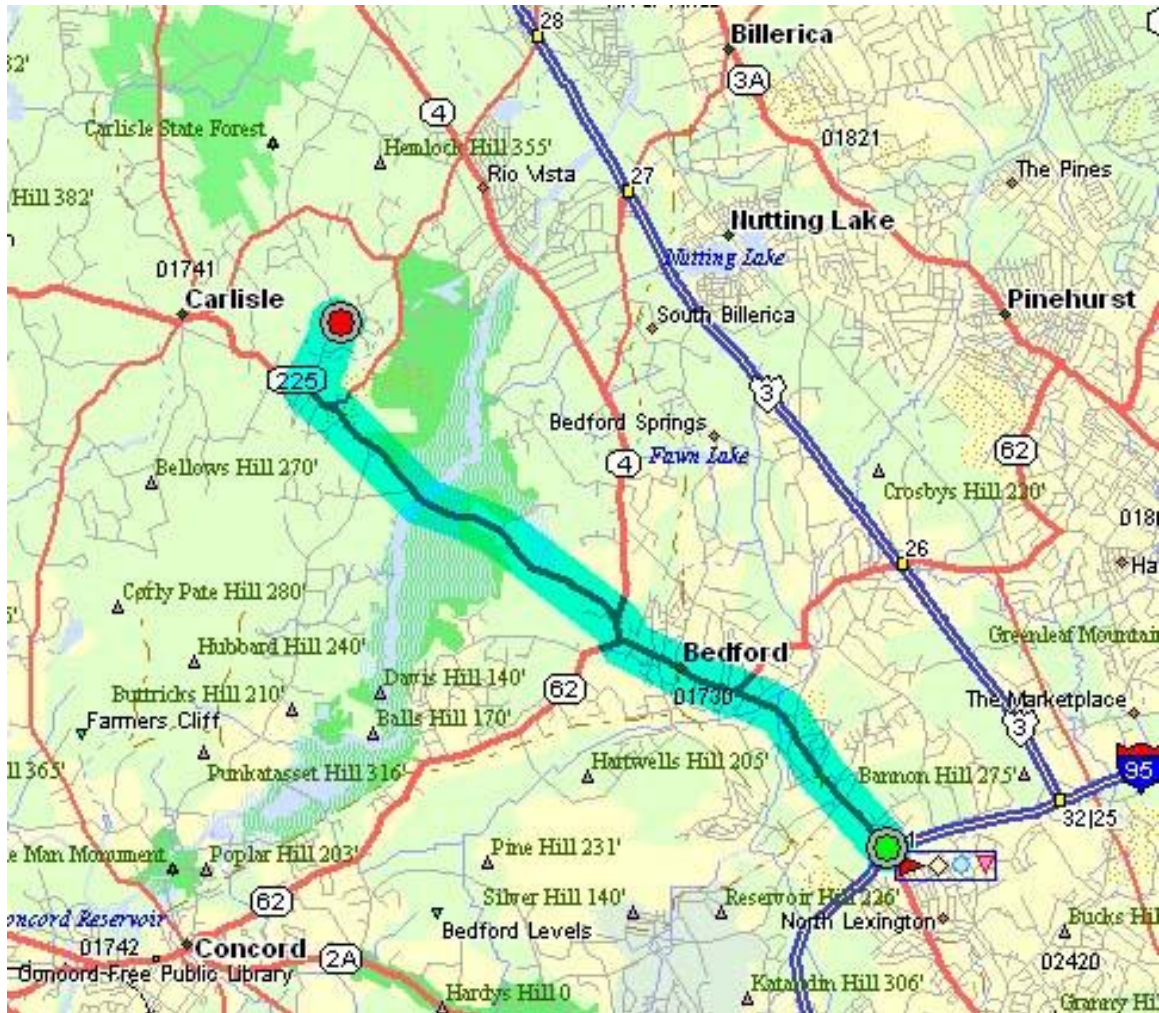
Pass between the two houses and we are in a little white ranch on the right.

Use the 95 Map that follows and then use the detail map above.



From 95 (for the daring):

This is a more complicated route than the one above. It is about 4 minutes quicker if you are coming from the South on 95 and about 2 minutes quicker if you are coming from the North on 95. You may not find it worth the extra hassle, but if you're adventurous or you want to take the scenic route, here it is:



Take Exit 31 to Route 4/225 (Lexington/Bedford).

Follow Rt 225 north towards Bedford. Continue straight through 6 sets of lights. About .5 mile from the last light Route 62 splits off to the left, Bear right, to remain on Routes 225/4. About .3 mile after Route 62 splits off, Route 225 splits off. Turn left to stay on Route 225. Minuteman Volkswagen will be on your right as you turn left. Continue for about 3 miles then take a right on Brook Street (which should be clearly marked). Here are some additional details: After about 1.6 miles after Route 225 splits from Route 4, you will come to the Concord River. The first right after the river is Maple Street. There is a house on a very large traffic island so the second right will still put you on Maple Street. Go down to the next right (about .5 mile, Brook Street). After about 1/6 of a mile, Page Brook Road will be on your right (the street sign for Page Brook Rd. is on the left side of the street on a telephone pole, it's not marked on the map though). Between

the 3rd and 4th house after Page Brook Road there is a long driveway on the right that you should take.

After you pass between the 2 houses the first house on your right is 296 Brook Street.

Call 978-875-2346 (Chris) if you have any trouble finding the place.

Detail Map (for “Daring” route):

